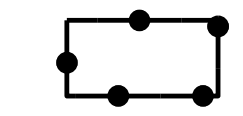




LEGENDA

Plangebied



Plangebiedgrens

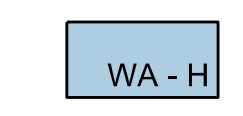
Bestemmingen



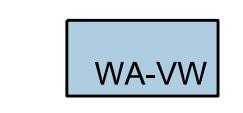
BT Bedrijventerrein



N Natuur

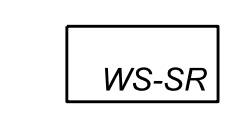


WA-H Water - Haven

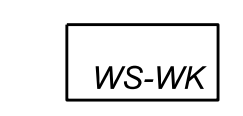


WA-VW Water - Vaarweg

Dubbelbestemmingen




WS-SR Waterstaat - Stroomvoerend regime

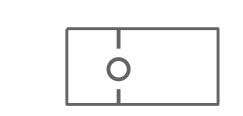


WS-WK Waterstaat - Waterkering

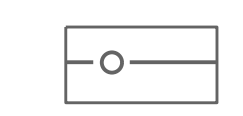
Gebiedsaanduidingen



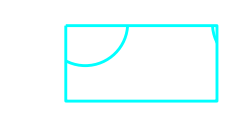
geluidzone - industrie



overige zone - milieugebruiksruimte

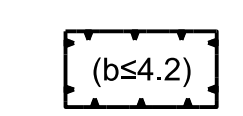


overige zone - stikstofemissie

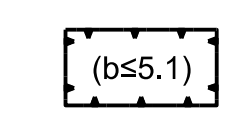


vrijwaringszone - vaarweg

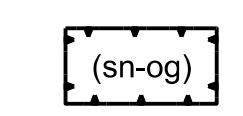
Functieaanduidingen



(bs4.2) bedrijf tot en met categorie 4.2

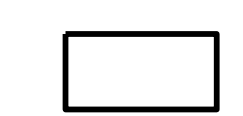


(bs5.1) bedrijf tot en met categorie 5.1



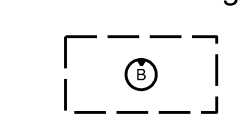
(sn-og) specifieke vorm van natuur - ontgrondingen

Bouwvlak

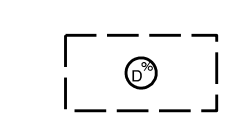


bouwvlak

Maatvoeringaanduidingen

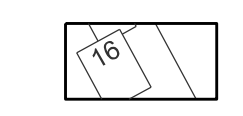


maximum bouwhoogte (m)

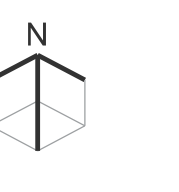


maximum bebouwingspercentage (%)

Verklaringen



ondergrond



Bestemmingsplan:
Haven Heijen

gemeente: Genneep Imro: NL.IMRO.0907.BP20325-VO01

tekenaar: NDG status: dd. getekend
 schaal: 1:1000 concept: juli 2019
 formaat: A0 (841 x 1189 mm) voorontwerp 23 april 2020
 blad: 2